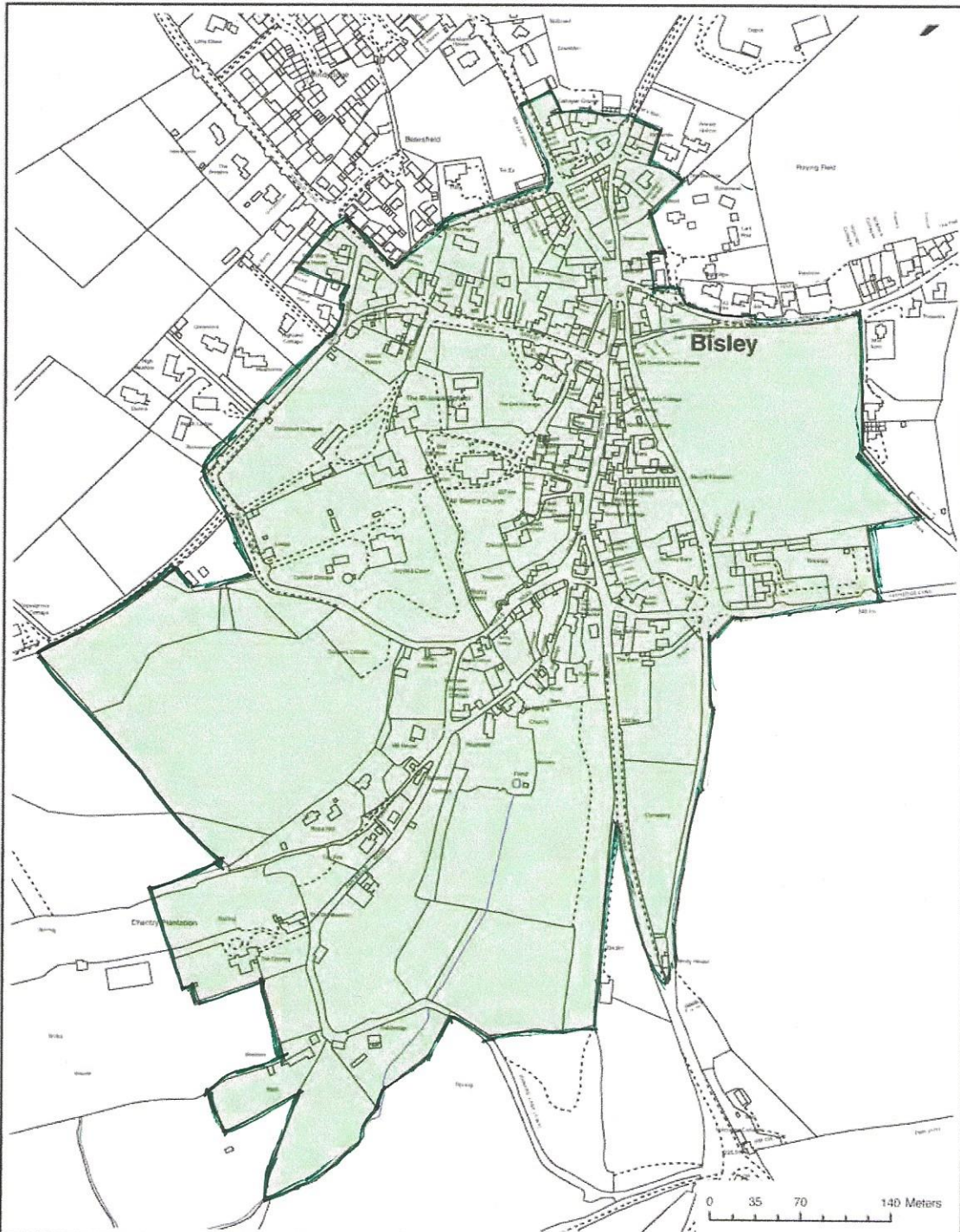




APPENDIX A: Designated Conservation Areas
 (Details from the Stroud District Local Plan)

A1. Bisley Conservation Area (Designated November 1975)



BISLEY STUDY AREA		MAP 1: STUDY AREA SHOWING CONSERVATION AREA BOUNDARY	
 <p>STROUD DISTRICT COUNCIL www.stroud.gov.uk</p>	Reproduced from the Ordnance Survey mapping with the permission of the Controller of Her Majesty's Stationary Office (c) Crown Copyright. Unauthorized reproduction infringes Crown Copyright and may lead to prosecution or civil proceedings. This Map has been produced for Council purposes only. No further copies may be made. Stroud District Council, Ebley Mill, Westward Road, Stroud, GL5 4UB. www.Stroud.gov.uk 100019662		
	<p>Key</p> <p> Conservation Area</p>		